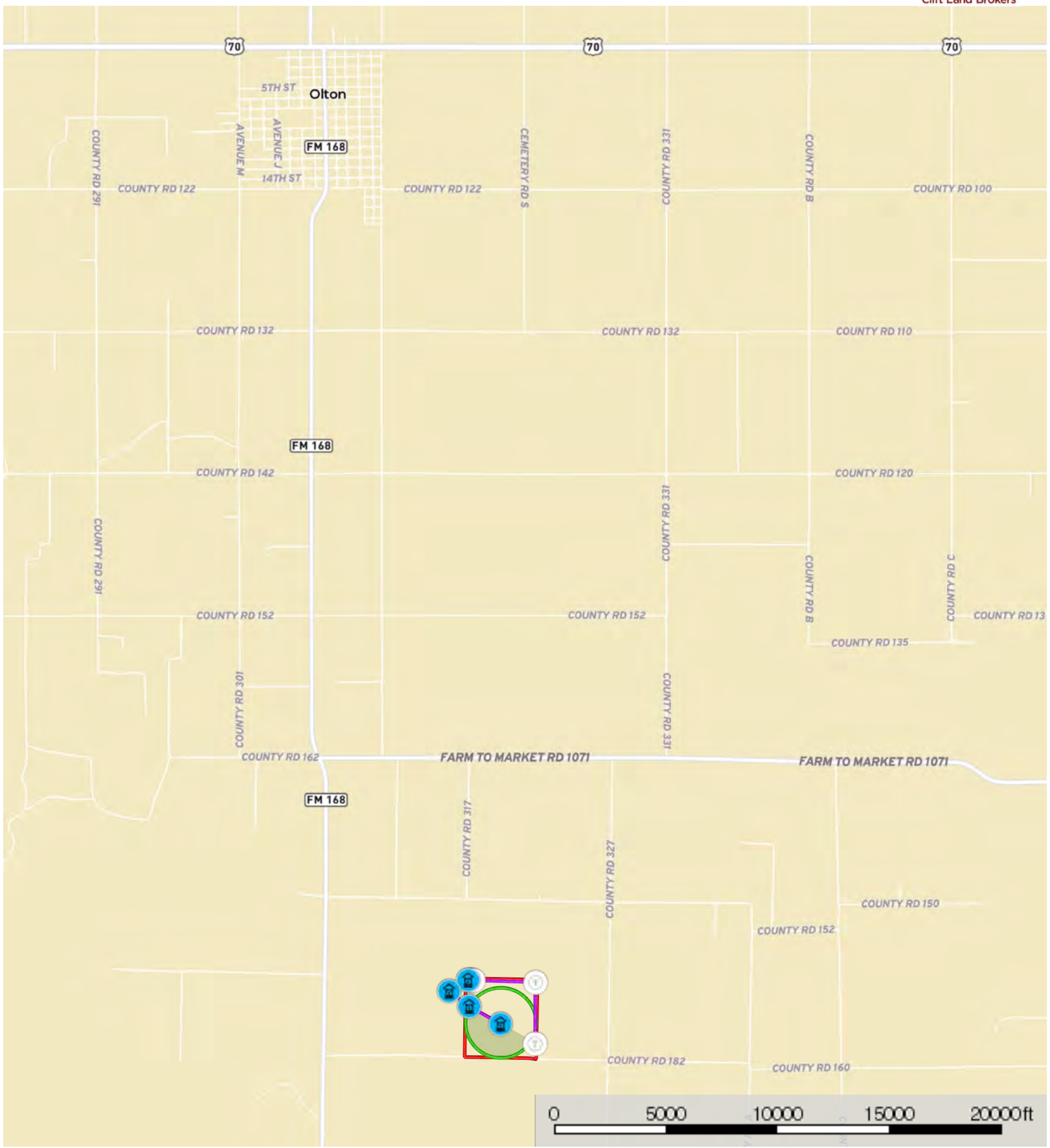





-  Well
-  Trough
-  Pipeline
-  Pivot
-  Cultivated
-  Boundary



-  Well
-  Trough
-  Pipeline
-  Pivot
-  Cultivated
-  Boundary



-  Well
-  Trough
-  Pipeline
-  Pivot
-  Cultivated
-  Boundary

Boundary 178.7 ac

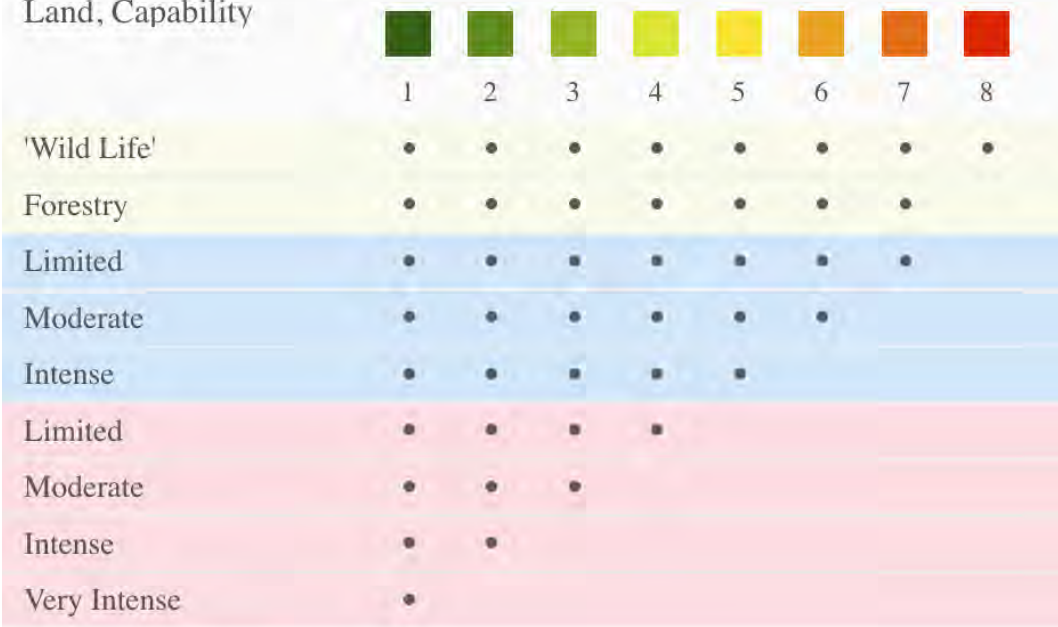
SOIL CODE	SOIL DESCRIPTION	ACRES	%	CAP
Sf	Springer fine sandy loam, undulating	24.5	13.71	3e
MfB	Veal fine sandy loam, 1 to 3 percent slopes	24.0	13.41	4e
AfA	Amarillo fine sandy loam, 0 to 1 percent slopes	30.6	17.13	3e
Sh	Springer loamy fine sand, hummocky	6.6	3.67	6e
Br	Brownfield fine sand, thick surface	54.6	30.55	6e
AfB	Amarillo fine sandy loam, 1 to 3 percent slopes	0.1	0.05	3e
Tv	Circleback fine sand, 1 to 30 percent slopes	38.4	21.48	6e
TOTALS		178.7	100%	4.81

Capability Legend

Increased Limitations and Hazards

Decreased Adaptability and Freedom of Choice Users

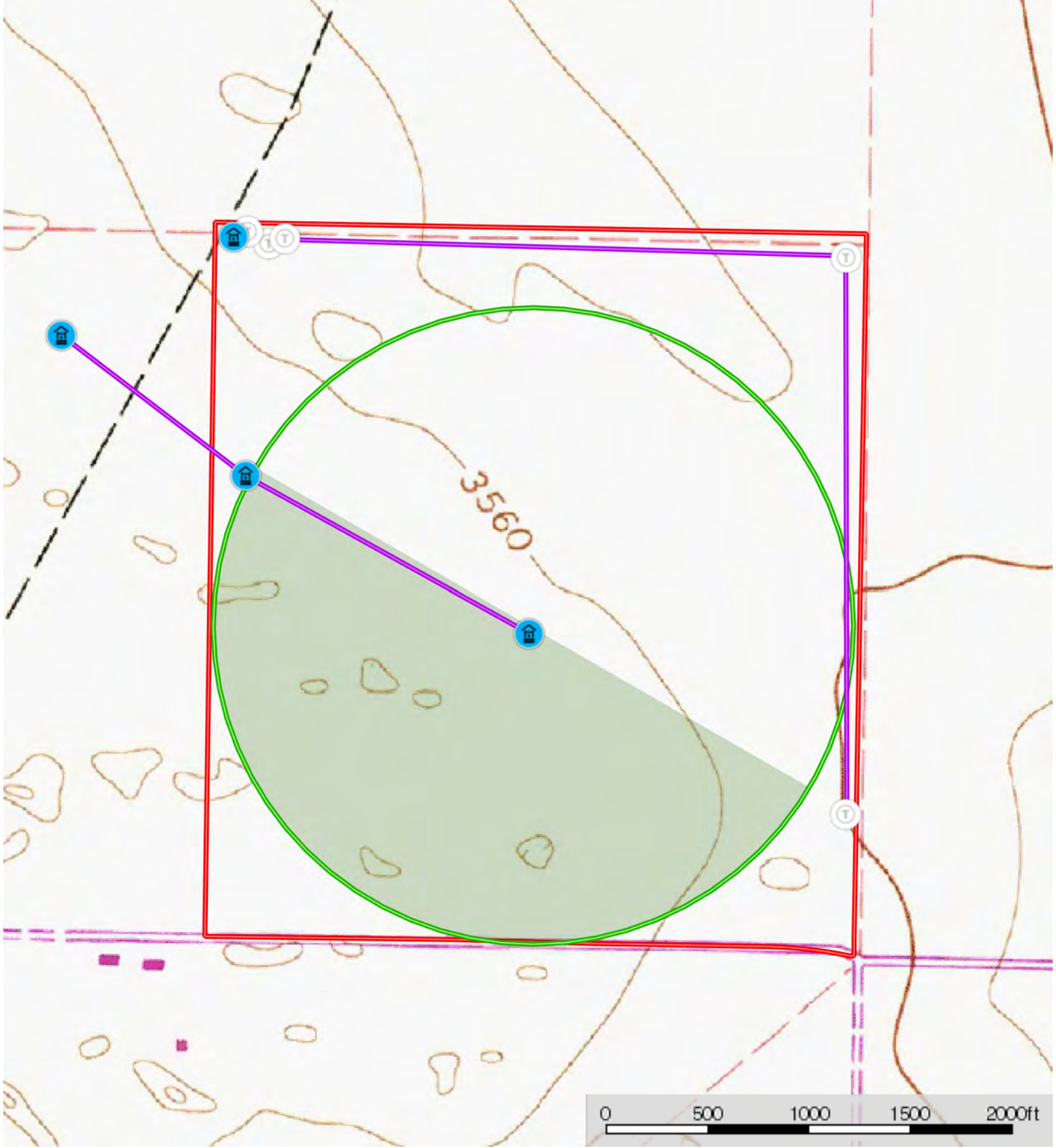
Land, Capability



Grazing Cultivation

(c) climatic limitations (e) susceptibility to erosion

(s) soil limitations within the rooting zone (w) excess of water



-  Well
-  Trough
-  Pipeline
-  Pivot
-  Cultivated
-  Boundary