

**Declaration of Restrictive Covenants of the
Green Meadows Subdivision**

Basic Information

Date: March 21, 2018

Declarant: Carpenter MM18, LLC; Ranch Enhancement, LLC; and Allan R. Roberts

Declarant's Address: P.O. Box 8419, Horseshoe Bay, Texas 78657

Property: Being 78.09 acres, more or less, part of the Newton Walker Survey, Abstract No. 748, the Newton Walker Survey No. 1624 and the Samuel W. Wybrandt Survey, Abstract No. 728, in Lampasas County, Texas, and embracing that certain called 78.11 acre tract described in a deed to ALLAN R. ROBERTS, CARPENTER MM18, LLC, and RANCH ENHANCEMENT, LLC recorded in Volume 534, Page 557, Deed Records of Lampasas County, Texas.

Definitions

"Covenants" means the covenants, conditions, and restrictions contained in this Declaration.

"Declarant" means Carpenter MM18, LLC, Ranch Enhancement, LLC, and Allan R. Roberts, and any successor that acquires all unimproved Lots owned by Declarant for the purpose of development and is named as successor in a recorded document.

"Easements" means Easements within the Property for utilities, drainage, and other purposes as shown on the Plat or of record.

"Lot" means each tract of land designated as a lot on the Plat.

"Owner" means every record Owner of a fee interest in a Lot.

"Plat" means the Plat of the Property to be recorded in the Official Public Records of Lampasas County, Texas, and any replat of or amendment to the Plat made in accordance with this Declaration.

"Residence" means a detached building designed for and used as a dwelling by a Single Family and constructed on one or more Lots.

"Single Family" means a group of individuals related by blood, adoption, or marriage or a number of unrelated roommates not exceeding the number of bedrooms in a Residence.

"Structure" means any improvement on a Lot (other than a Residence), including a fence, wall, tennis court, swimming pool, outbuilding, or recreational equipment.

"Subdivision" means the Property covered by the Plat and any additional property made subject to this Declaration.

"Vehicle" means any automobile, truck, motorcycle, boat, trailer, or other wheeled conveyance, whether self-propelled or towed.

Clauses and Covenants

A. Imposition of Covenants

1. Declarant imposes the Covenants on the Subdivision. All Owners and other occupants of the Lots by their acceptance of their deeds, leases, or occupancy of any Lot agree that the Subdivision is subject to the Covenants.

2. The Covenants are necessary and desirable to establish a uniform plan for the development and use of the Subdivision for the benefit of all Owners. The Covenants run with the land and bind all Owners, occupants, and any other person holding an interest in a Lot.

3. Each Owner and occupant of a Lot agrees to comply with this Declaration and agrees that failure to comply may subject him to a fine, damages, or injunctive relief.

B. Plat and Easements

1. The Plat, Easements, and all matters shown of record affecting the Property are part of this Declaration and are incorporated by reference.

2. An Owner may use that portion of a Lot lying in an Easement for any purpose that does not interfere with the purpose of the Easement or damage any facilities. Owners do not own any utility facilities located in an Easement.

3. Neither Declarant nor any Easement holder is liable for damage to landscaping or a Structure in an Easement.

4. Declarant and each Easement holder may install, maintain, and connect facilities in the Easements.

C. Use and Activities

1. *Permitted Use.* All Lots will be improved and used only for single family residential use (including garages, fences and such other Improvements customarily incident to residential uses). No Lot or Improvements on a Lot may be used to produce income or for civic or commercial purposes except an Owner or occupant may conduct business activities incidental to the primary residential use of the Lot so long as (a) the existence or operation of the business activity is not apparent or detectable by sight, sound or smell from outside the building structures; (b) the business activity conforms to all legal requirements and other provisions of the Restrictions; (c) the business activity does not involve visitation to the Lot by clients, customers, vendors or other business invitees or door-to-door solicitation of residents of the Property; and (d) the business activity is consistent with the residential character of the Property and does not constitute a nuisance or a hazardous or offensive use, or threaten the security or safety of other residents of the Property (as determined by Declarant). The lease of an entire Lot for single family residential purposes is not conducting a trade or business from a Lot but the term of any such lease shall be at least 6 months

2. *Prohibited Activities.* Prohibited activities are -

- a. any activity that is otherwise prohibited by this Declaration;
- b. any illegal activity;
- c. any nuisance or noxious or offensive activity;
- d. any dumping of rubbish;
- e. any storage of –
 - i. building materials except during the construction or renovation of a Residence or a Structure;
 - ii. vehicles, except vehicles in a garage or Structure or operable automobiles on a driveway; or
 - iii. unsightly objects unless completely shielded by a Structure;
- f. any exploration for or extraction of minerals;
- g. No kennels, boarding facilities, feed lots or other commercial facilities for the care, breeding or maintenance of animals may be operated from the Property, except cattle, goats, horses and other livestock may be bred or maintained on a Lot so long as the number of animal units on a Lot does not exceed that recommended for livestock management by Texas Parks and Wildlife or the Lampasas County Extension Office. Except as a part of a 4-H

project or for household consumption, no swine may be raised on the Property. No vicious or dangerous animals are allowed on the Property;

- h. any commercial or professional activity except reasonable home office use;
- i. the renting of a portion of a Residence or Structure;
- j. the drying of clothes in a manner that is visible from any street;
- k. the display of any sign except –
 - i. one not more than five square feet, advertising the Lot for sale or rent or advertising a garage or yard sale; and
 - ii. political signage not prohibited by law;
- l. installing a mobile home, manufactured home, manufactured housing, motor home, or house trailer on a Lot;
- m. moving a previously constructed house onto a Lot;
- n. interfering with a drainage pattern or the natural flow of surface water;
- o. No activity shall be conducted on the Property that is or may be unsafe or hazardous to persons or property or which violates a regulation or code of any applicable governmental authority. Hunting must strictly comply with all regulation of Lampasas County, the State of Texas, and all applicable agencies of either such entity;
- p. occupying a Structure that does not comply with the construction standards of a Residence;
- q. Each Owner must enter into a contract for the regular removal of trash from the Lot at the expense of such Owner; and
- r. Recreational vehicles or travel trailers may be used but may not be lived in more than six months at a time. A septic system or holding tank must be used to contain the waste water from the recreational vehicle or travel trailer. At no time should waste water be dumped onto the ground.

D. Construction and Maintenance Standards

1. *Lots*

a. *Consolidation of Lots.* An Owner of adjoining Lots may consolidate those Lots into one site for the construction of a Residence.

b. *Maintenance.* Each Owner must keep the Lot, all landscaping, the Residence, and all Structures in a neat, well-maintained, and attractive condition.

2. *Residences and Structures*

a. *Required Area.* The total area of a Residence, including porches, garages, or carports, must be at least 1,800 square feet. Guest houses shall be a minimum of 600 sq. ft. including porches.

b. *Setback.* Except for fences, any house, barn, building or other structure shall be at least fifty (50) feet from FM 2808 and, twenty-five (25) feet from any other property line or boundary.

c. *Construction Time.* Any improvement, from the commencement of construction, shall be completed as to its exterior within six months and fully completed within twelve months.

3. *Building Materials for Residences and Structures*

Exterior Walls. All Residences must have at least 50% percent of their exterior walls, including exposed foundation, of stone or brick, minus windows and doors.

E. General Provisions

1. *Term.* This Declaration runs with the land and is binding in perpetuity.

2. *No Waiver.* Failure by an Owner to enforce this Declaration is not a waiver.

3. *Corrections.* Declarant may correct typographical or grammatical errors,

ambiguities, or inconsistencies contained in this Declaration, provided that any correction must not impair or affect a vested property right of any Owner.

4. *Amendment.* This Declaration may be amended at any time by the affirmative vote of 67 percent of the Owners.

5. *Severability.* If a provision of this Declaration is unenforceable for any reason, to the extent the unenforceability does not destroy the basis of the bargain among the parties, the unenforceability does not affect any other provision of this Declaration, and this Declaration is to be construed as if the unenforceable provision is not a part of the Declaration.

6. *Notices.* Any notice required or permitted by this Declaration must be given in writing by certified mail, return receipt requested. Unless otherwise required by law or this Declaration, actual notice, however delivered, is sufficient.

7. *Annexation of Additional Property.* On written approval of Declarant and not less than 75 percent of the Owners, the owner of any property who desires to subject the property to this Declaration may record an annexation agreement that will impose this Declaration and the Covenants on that property.


8. *Presuit Mediation.* As a condition precedent to the commencement of a legal proceeding to enforce this Declaration, the Owners will mediate the dispute in good faith.

9. *Association.* The Owners of 75 of Lots in the Subdivision may authorize the formation of an association of Owners ("Association") by signing and acknowledging a statement containing (a) the proposed Association's name and type of entity and (b) the names and addresses of the initial directors. The Association will be governed by this Declaration, its Certificate of Formation, if any, and its bylaws and rules adopted by its board of directors (collectively, "Dedicator Instruments").

If an Association is formed, every Owner will be a member and agrees to comply with the Dedicatory Instruments with the same consequences for failure to comply as are contained in this Declaration for failure to comply with it. Membership in the Association is appurtenant to and may not be separated from ownership of a Lot. If more than one person is an Owner of a Lot, only one vote may be cast for the Lot. The Association will have the powers of a Texas nonprofit corporation and a property owners association for the Subdivision under the Texas Business Organizations Code, the Texas Property Code, and the Dedicatory Instruments. The Association may levy assessments to pay the expenses of its formation; to promote the recreation, health, safety, and welfare of Owners in the Subdivision; to fund its operating expenses; and to improve and maintain any common areas. An assessment is a personal obligation of each Owner when the assessment accrues. Assessments are secured by a continuing vendor's lien on each Lot, and the lien is reserved by the Declarant and assigned to the Association. By acceptance of a deed to a Lot, each Owner grants a lien, together with the power of sale, to the Association to secure assessments. The lien granted and reserved to the Association is subordinate to any lien granted by an Owner against a Lot not prohibited by the Texas Constitution. The foreclosure of a superior

lien extinguishes the Association's lien as to assessments due before the foreclosure. The bylaws or the rules of the Association establish when assessments are due, how assessment amounts may be changed, and the Association's rights to collect assessments. Regular assessments will be equal for all Lots. The bylaws and rules may also specify the Association's remedial rights to charge late fees for late payment of assessments; enforce compliance with the Dedicatory Instruments; and assess an Owner for attorney's fees and costs arising out of enforcement actions, foreclosure of the Association's lien, or suspension of an Owner's rights, including voting rights, for a delinquency in paying an assessment or other violations of the Dedicatory Instruments.

Ranch Enhancements, LLC, a Texas limited liability company,



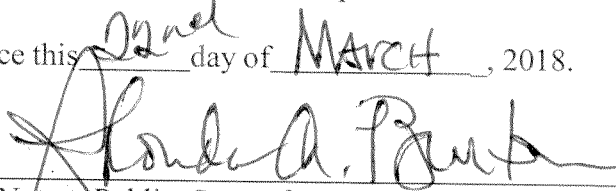
David Carpenter, President of Ranch Enhancements, LLC.

STATE OF TEXAS)

COUNTY OF LAMPASAS)

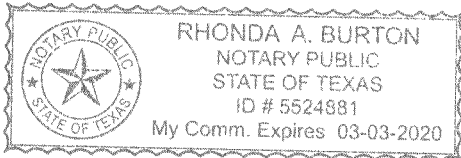
Before me on this day personally appeared David Carpenter, known to me to be the person whose name is subscribed to the foregoing instrument and acknowledged to me that David Carpenter executed the same as the act of Ranch Enhancements, LLC, a Texas limited liability company, as its President, for the purposes and consideration therein expressed.

Given under my hand and seal of office this 22nd day of MARCH, 2018.



Notary Public, State of Texas

My commission expires: _____



171371

FILED FOR RECORD

3:30 pm

MAR 22 2018

CONNIE HARTMANN, COUNTY CLERK
LAMPASAS COUNTY, TEXAS

aj.d. donnell DEPUTY

THE STATE OF TEXAS
COUNTY OF LAMPASAS



I, Connie Hartmann CLERK OF THE

County Court in and for the County do hereby certify that the foregoing instrument
with its certificate of authentication was filed for
record in my office the 22nd day of March 20 18 at 3:30 o'clock PM
and duly recorded the 22nd day of March 20 18 at 3:45 o'clock PM
deed Records of said County, in Vol 540 on page 664-670

Witness my hand and seal of the County Court of said County, at office in Lampasas, Texas
the day and year last above written

ajd. Donnell

Deputy

Connie Hartmann

Clerk

County Court of Lampasas County